


SITE LOCATION MAP

O.S MAP REF: 3063-D, 3064-C, 3131-B, 3132-A @ 1:2500
 REPRODUCED UNDER LICENCE NO.
 AR 0050119
 COPYRIGHT ORDNANCE SURVEY IRELAND



Rural PLACE Map

Surveyed 1991-1994
 Revised 2014
 Levelled 1978



ITM CENTRE PT. COORDS.

715842,740846

DESCRIPTION

MAP SHEETS

1:2500
 3063-D 3064-C
 3131-B 3132-A

LEGEND

- SITE BOUNDARY OF PLANNING APPLICATION
- LANDS UNDER CONTROL OF THE APPLICANT
- WAYLEAVE
- LOCATION OF SITE NOTICES : TOTAL NO.5



Arna thionsú agus arna fhóisiú ag Suirbhéireacht Ordánais Éireann, Páirc an Fhionnuisce, Baile Átha Cliath 8, Éire. Compiled and published by Ordnance Survey Ireland, Phoenix Park, Dublin 8, Ireland.

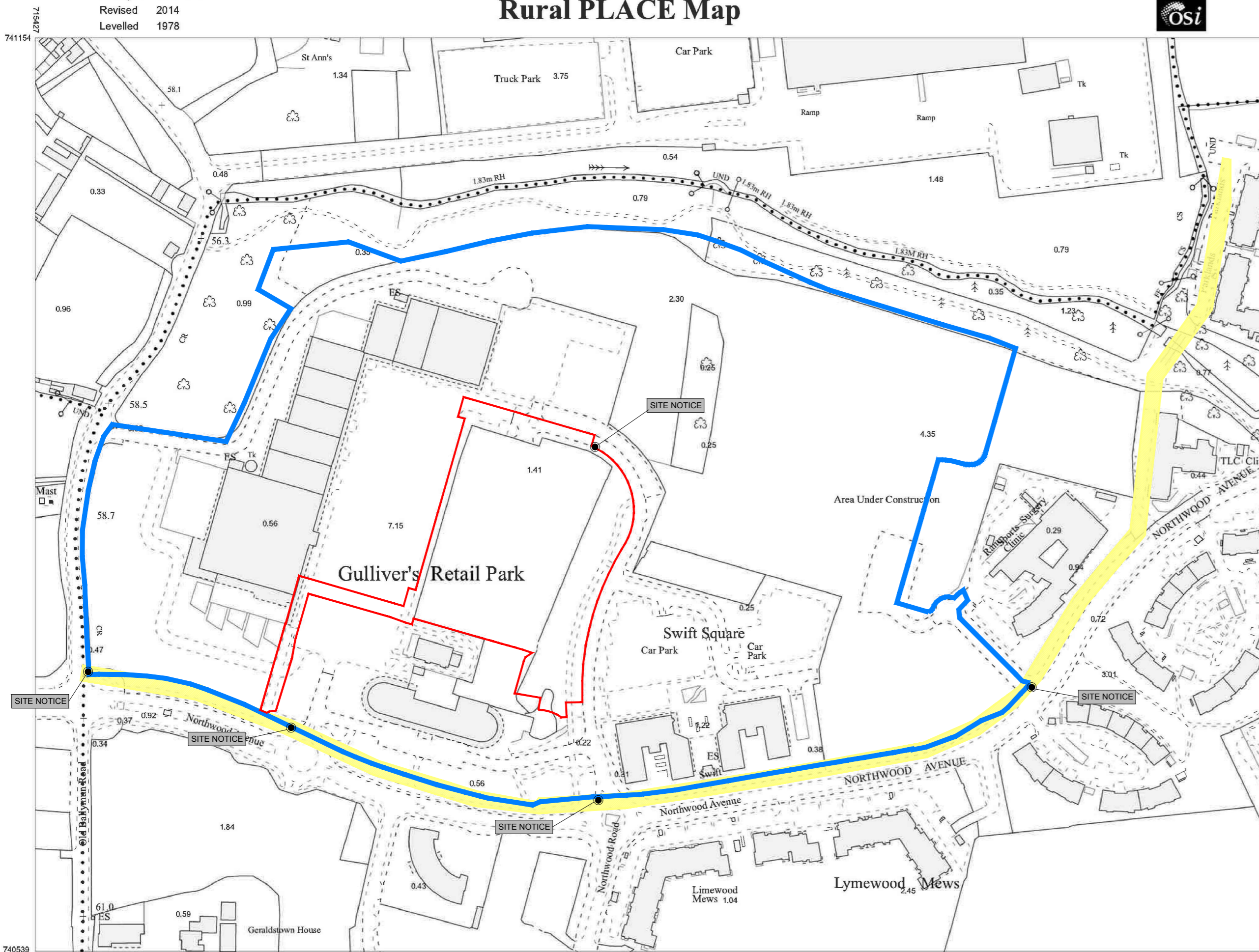
Sáraíonn atáirgeadh neamhúdaraithe cóipcheart Shuirbhéireacht Ordánais Éireann agus Rialtas na hÉireann. Unauthorised reproduction infringes Ordnance Survey Ireland and Government of Ireland copyright.

Gach cead ar cosnaimh. Ní ceadmhach aon chuid den fhóilseachán seo a chóipeáil, a atáirgeadh nó a tharchur in aon fhorm ná ar aon bhealach gan cead i scríbhinn roimh ré ó úinéirí an chóipchirt. All rights reserved. No part of this publication may be copied, reproduced or transmitted in any form or by any means without the prior written permission of the copyright owners.

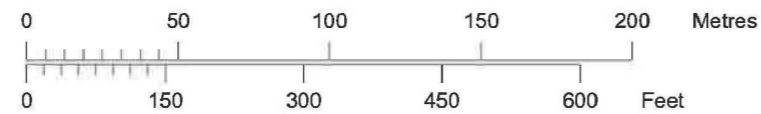
Ní hionann bóthar, bealach nó cosán a bheith ar an léarscáil seo agus fianaise ar chead slí. The representation on this map of a road, track or footpath is not evidence of the existence of a right of way.

Ní thaispeánann léarscáil de chuid Ordánais Shuirbhéireacht na hÉireann teorann phoiblí óieathúil de mhaoin riamh, ná úinéireacht de ghineithe fhisiciúla. Ordnance Survey maps never show legal property boundaries, nor do they show ownership of physical features.

© Suirbhéireacht Ordánais Éireann, 2015
 © Ordnance Survey Ireland, 2015



Scale:- 1:2,500
 Scála:- 1:2,500



Plot Ref. No. 19687562_1_1
 Plot Date 16-JUN-2015

NOTES:

DO NOT SCALE FROM DRAWINGS. WORK TO FIGURED DIMENSIONS ONLY. ARCHITECT TO BE NOTIFIED OF ALL DISCREPANCIES.

REVISIONS

DATE	DESCRIPTION	No.



PROJECT TITLE: Blackwood Square, Santry	DATE: July '19	DRAWN BY: DE
DRAWING TITLE: Site Location Map	SCALE: 1:2500@A2	REVISION: -
JOB NO: 14030.7	DRAWING NO: PL01	
1 Grantham Street, Dublin 8, D08 A49Y, Ireland. Tel: 01-4788700 Fax: 01-4788711 E-Mail: arch@mcorm.com		